

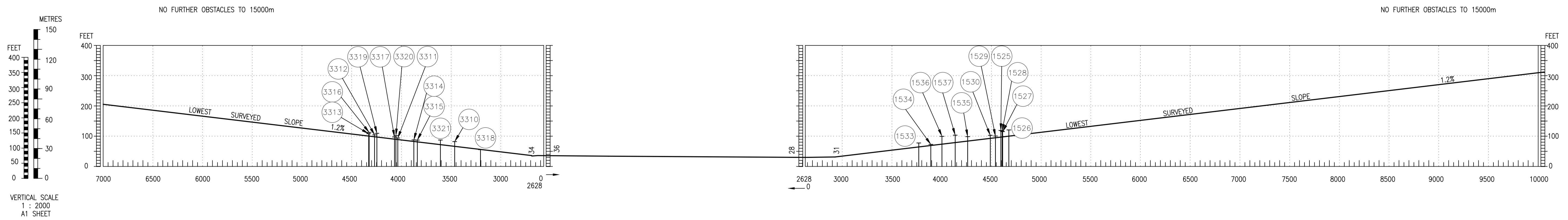
DIMENSIONS IN METRES AND ELEVATIONS IN FEET
MAGNETIC VARIATION: 9°11'E, AUG 2021.

ROCKHAMPTON ALTERNATE INTERNATIONAL AIRPORT (AUSTRALIA)

AERODROME OBSTACLE CHART - ICAO

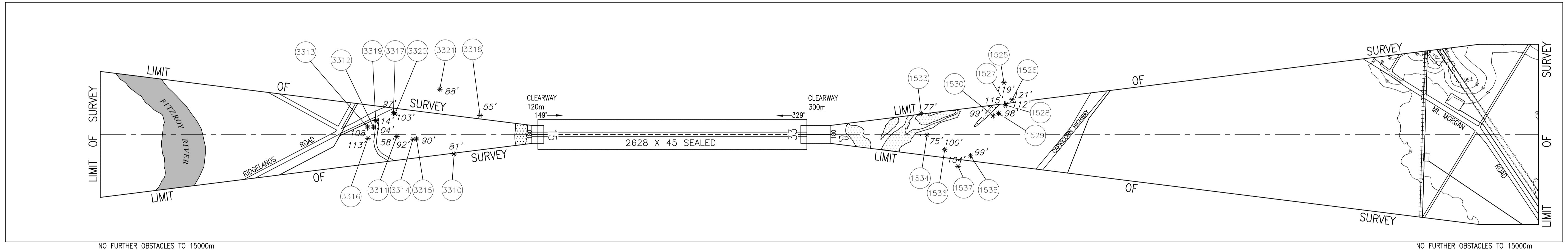
TYPE A (OPERATING LIMITATIONS)

To be read in conjunction with current NOTAMS

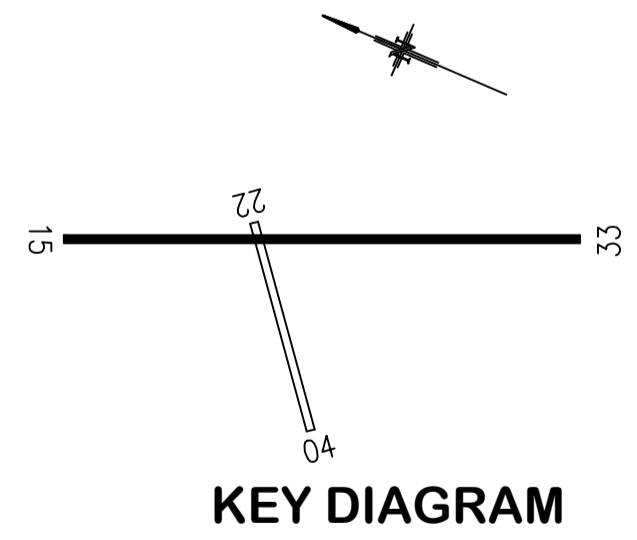
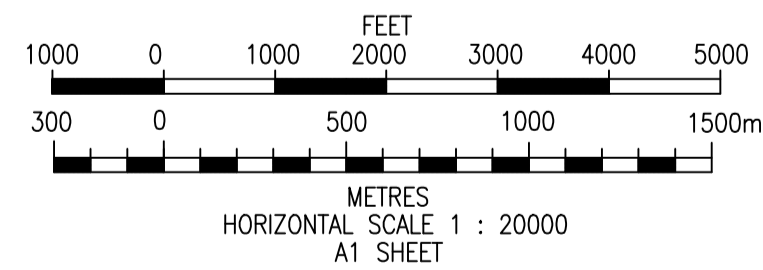


RWY 15-33

OPERATIONAL DATA		
RWY 15	DECLARED DISTANCES	RWY 33
2628	TAKE-OFF RUN AVAILABLE (TORA)	2568
2928	TAKE-OFF DISTANCE AVAILABLE (TODA)	2688
2628	ACCELERATE-STOP DISTANCE AVAILABLE (ASDA)	2568
2568	LANDING DISTANCE AVAILABLE (LDA)	2568



CONTOUR HEIGHTS SHOWN ARE IN FEET, AND ARE ACCURATE WITHIN 8 FEET.



LEGEND

Identification Number	(1536)
Tree(s) or Shrub(s)	*
Transmission Line or Overhead Cable	—
Prominent Transmission Line	—
Spot Elevation (accuracy within 8ft)	. 95'
Railway	++++
Terrain Penetrating Lowest Surveyed Slope	—
Lake (non-perennial)	—
Large River (perennial)	—

ORIGINALLY PRODUCED BY THE ROCKHAMPTON CITY COUNCIL WORKS SERVICES UNIT.
THIS AMENDMENT SURVEYED BY JASKO MARCH 2021, FINALISED AUGUST 2021.
NOTE: 1. DATUM FOR LEVELS IS AUSTRALIAN HEIGHT DATUM (AHD).
2. SURVEY ACCURACY IS TO FOURTH ORDER.
3. GRADIENTS TO OBSTACLES LESS THAN 1.18% ARE NOT SHOWN
4. GRADIENTS TO ALL OBSTACLES WITHIN THE TAKE-OFF SURFACES ARE LESS THAN 1.6%
5. DATA FOR ALL OBSTACLE GRADIENTS IS INCLUDED IN THE TYPE A "2021 TYPE A REVIEW" - FINALISED AUGUST 2021
Acad File : a0001701h

Surveyed	R.D.	Feb 2000
Drawn	AIRWORKS	Nov 2021
Designed	I.L.	Mar 2000
Checked		



ROCKHAMPTON REGIONAL COUNCIL

APPROVED: DATE: SEPTEMBER 2021

JASKO	CHANGES	DATE
JASKO	OBSTACLES RENUMBERED, NEW OBSTACLES ADDED	AUG. 2021
I.L.	15 TKOF - TREE 12 HEIGHT REVISED	SEP. 2013
I.L.	33 TKOF - TREES 9, 10, & 54 REMOVED	SEP. 2013
M.T.	15 TKOF - TREE 23 ADDED	AUG. 2012
M.T.	33 TKOF - TREE 19 REMOVED	AUG. 2012
I.L.	15 TKOF - TREE 4 REMOVED, TREE 20 ADDED.	MAR. 2010
I.L.	33 TKOF - TREES 31, 35, 40, 44, 48, 55 & 90 REMOVED.	MAR. 2010
I.L.	33 TKOF - TREES 9, 10, 13, 16, 17 & 19 ADDED.	MAR. 2010
I.L.	LOGO REVISED	NOV. 2008
I.L.	TREE HEIGHTS AND GRADIENTS REVISED	DEC. 2006
I.L.	15 TKOF - TREE 9 REMOVED, TREE 15 ADDED.	30/10/03
I.L.	33 TKOF - TREES 30, 32, 42, 47, 53 & 58 REMOVED.	30/10/03
I.L.	33 TKOF - TREES 35 & 90 ADDED.	30/10/03
	ORIGINAL ISSUE	10/3/2000
DRAWN	AMENDMENT RECORD	PASSED DATE